

compiling well logs and water level information into a database. The group discussed research needs and what the group can do to provide PBAC with guidance. Ideas included: develop and prioritize list of information needs; identify uncertainties and how to resolve them.

8. Larry Kirkland provided a brief summary of PBAC history and projects. He will prepare a summary of PBAC programs and grants for the next meeting. Mr. Kirkland mentioned that revising the 1992 Ground Water Management Plan will be a priority for new PBAC Executive Manager. Interviews are currently underway to fill the new position.

9. General agreement was reached regarding group logistics:

- a. Meetings would be no longer than 2 hours;
- b. Meetings should have defined tasks with an agenda;
- c. Larry will distribute future PBAC meeting notices and agendas to CAG members electronically.

10. Agenda for next meeting will include:

- a. Discussion of charts handed out at this meeting;
- b. Summary of meeting with Farida Leek (Bennett, Eliason);
- c. Summary of PBAC Programs and Grants (Kirkland);
- d. Mark Solomon, to discuss letter sent to IDWR Director Dreher
- e. Jerry Fairley to discuss his current project as it relates to model enhancement.

11. Next meeting: December 8, 7 pm, UI Facilities Building.

Final Meeting Notes approved by CAG, 1/12/2006

**PALOUSE BASIN AQUIFER COMMITTEE
CITIZENS' ADVISORY GROUP**

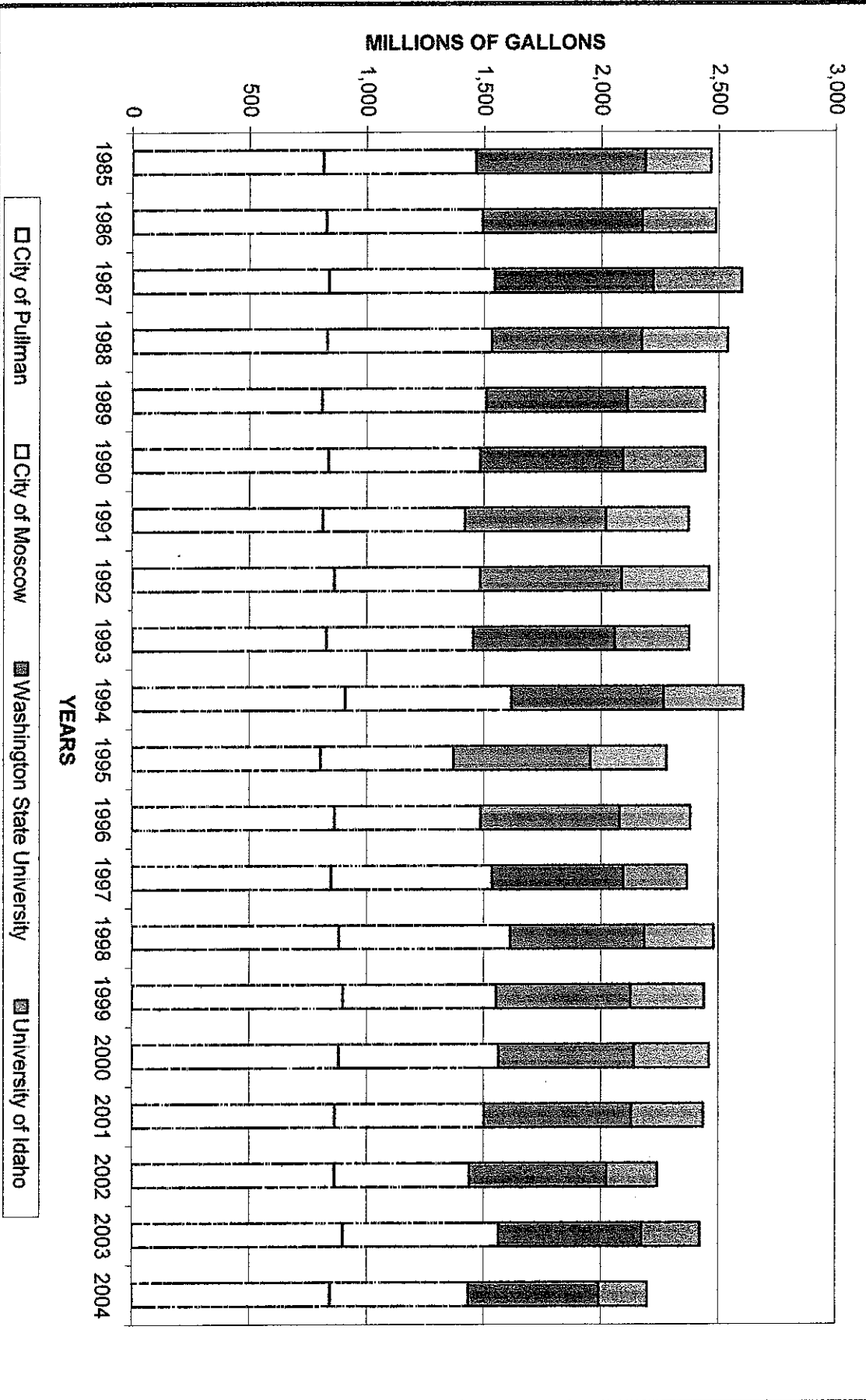
Meeting Agenda

November 10, 2005

University of Idaho Facilities Mgmt Office

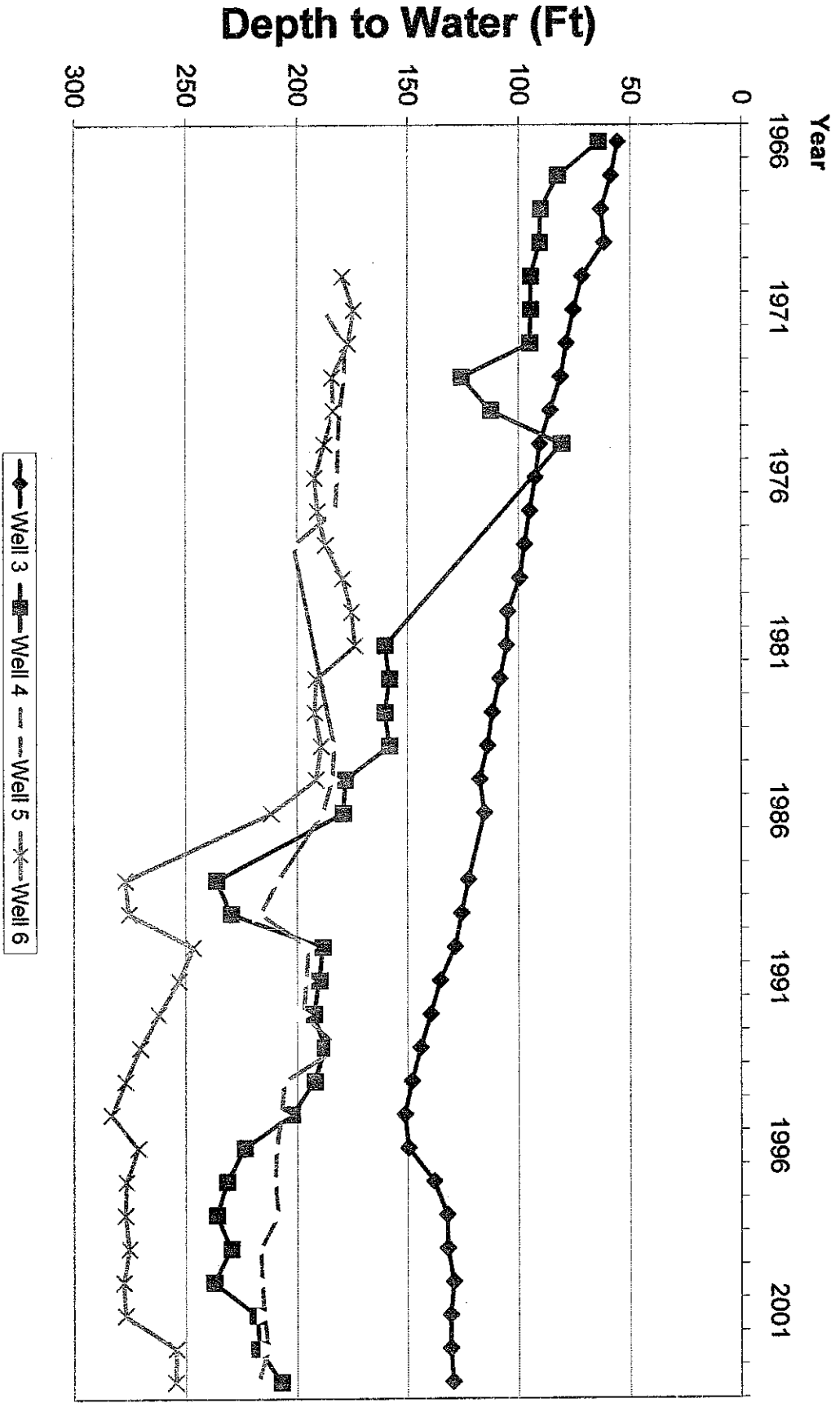
1. Roll Call
2. Review and approval of October 1 meeting minutes
3. Future meeting minutes protocol
4. Review "Moscow Water Supply Alternatives" by Gayle Renzelman
5. Review September 1992 "Ground Water Management Plan"
6. Petitioner Group ----- Who? Invitation to address CAG?
7. Jay, Earl and Joe visit with Farida Leek
8. Next Meeting?
9. Adjournment

GRANDE RONDE AQUIFER SYSTEM PUMPAGE BY PBAC ENTITIES

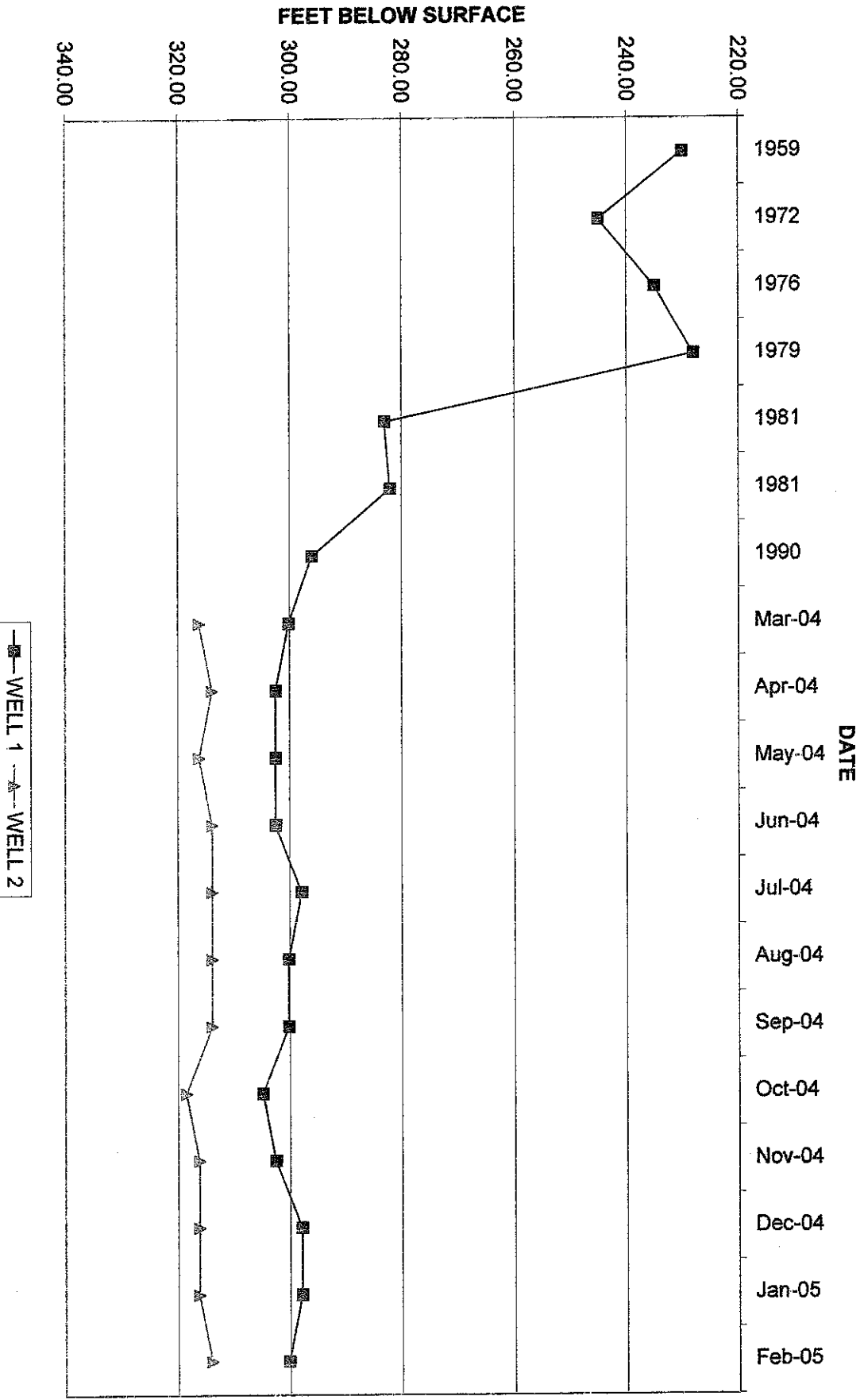


CITY OF PULLMAN

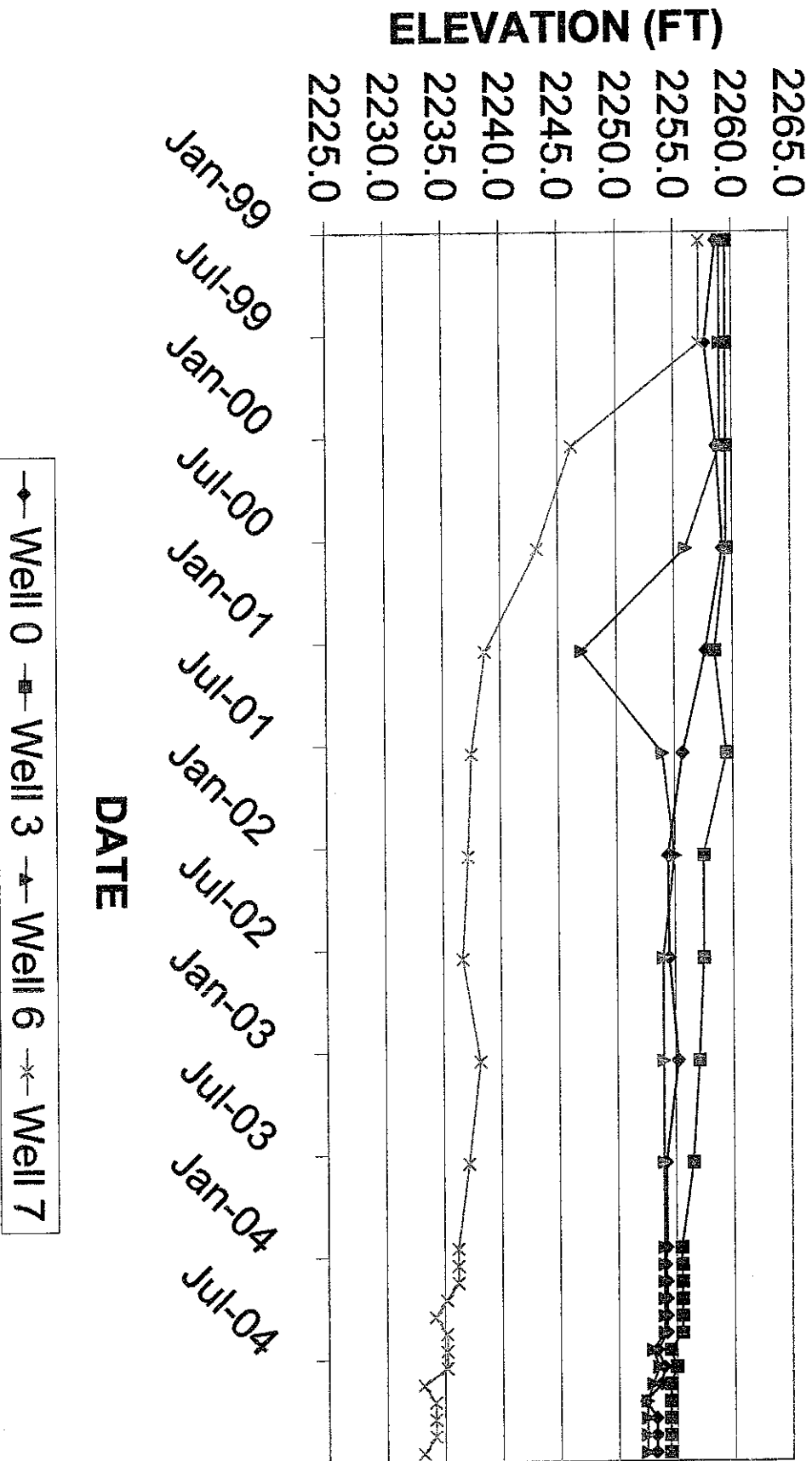
Well Drawdown Comparison 1966-2003



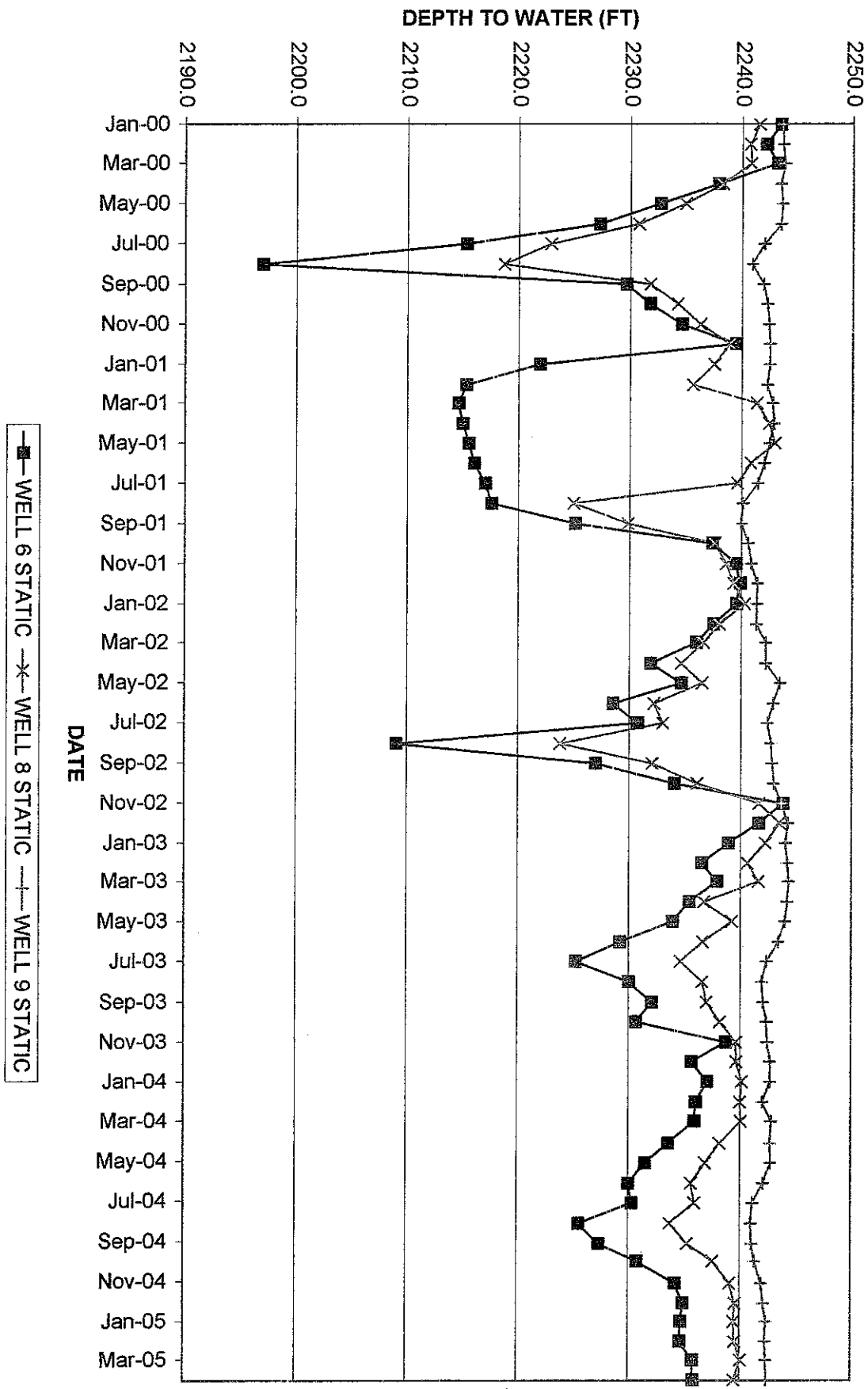
KNOTT DAIRY WELL DEPTHS



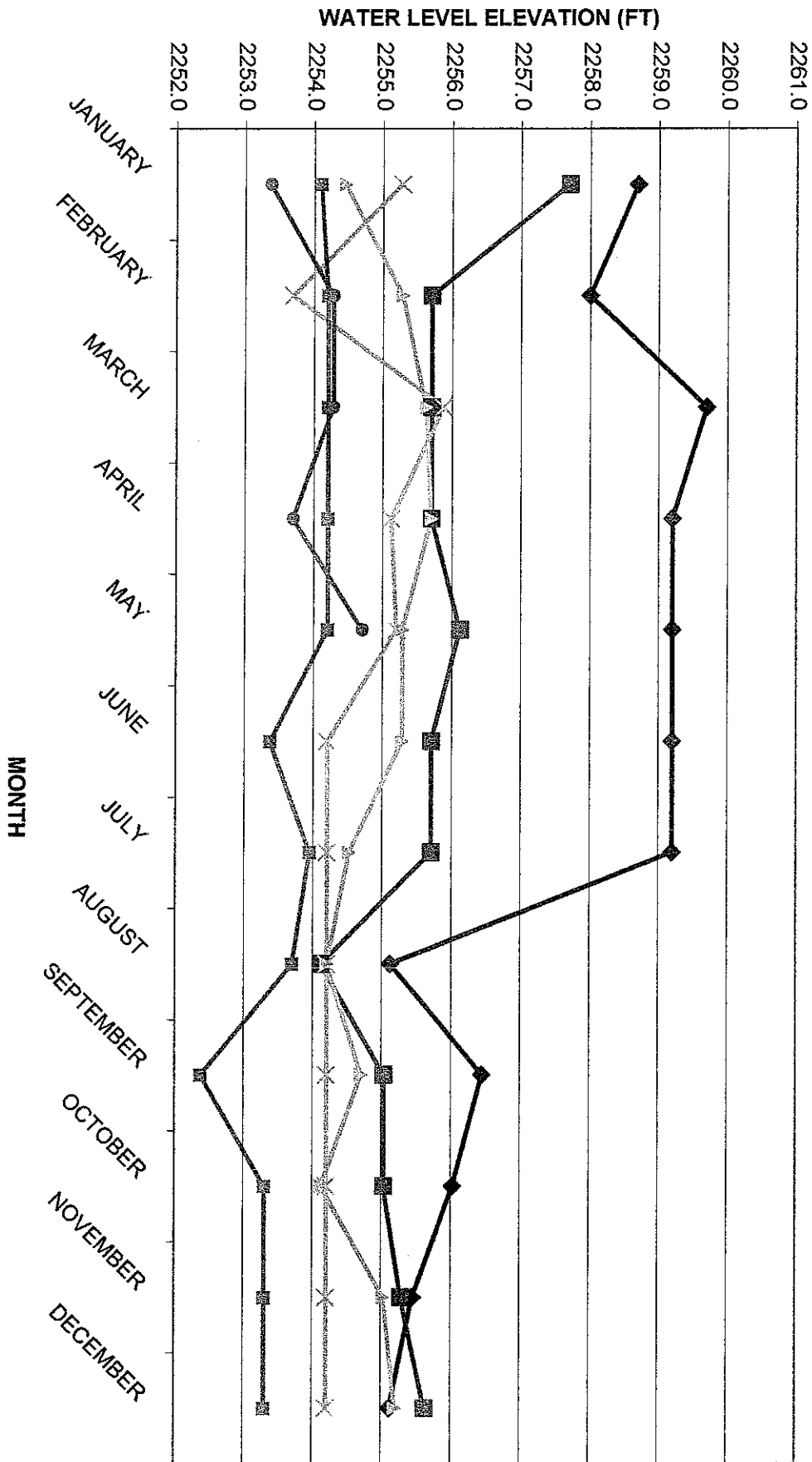
WSU WELLS 0, 3, 6, 7 WATER LEVELS FROM 1999-2004



MOSCOW DEEP WELLS FOR YEARS 2000 THROUGH 2005



**WSU WELL 0 WATER LEVELS BY MONTH
FOR THE YEARS 2000-2005**



2000
 2001
 2002
 2003
 2004
 2005